







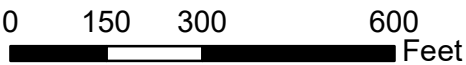
Esri, HERE, DeLorme, MapmyIndia, © OpenStreetMap contributors, Source: Esri, DigitalGlobe, GeoEye, Earthstar Geographics, CNES/Airbus DS, USDA, USGS, AeroGRID, IGN, and the GIS User Community

Legend

-  NYC Area Streams
-  Mapped Wetlands
-  Approximate area of wetlands that were approved with ACOE JD No NAN-2018-00559-EDE
-  Approximate Soil Boundaries based on USDA Soil Survey Map



**Site Location Map
Graniteville, Staten Island
New York, New York**



Prepared by: EJN, 3/27/19
 Source: ESRI Aerial Maps, ESRI Transportation Data, NYS GIS Data
 File Path: C:\Users\lenaklick\Dropbox\Graniteville Wetlands\Site Map.mxd

NOTE: This map was developed using NYDEC Geographic Information System digital data. But this secondary product has not been verified by NYDEC or ACOE and is not State-authorized.